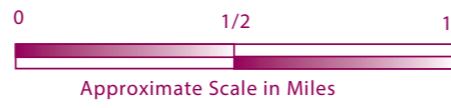
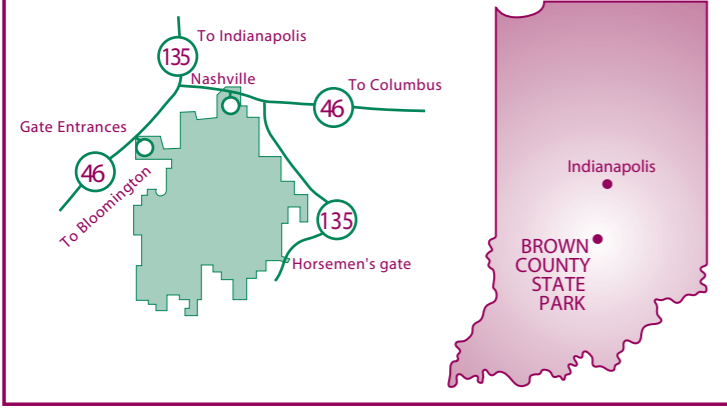


A RUNNER'S GUIDE TO

BROWN COUNTY STATE PARK

1405 State Road 46 West • Nashville, Indiana 47448 • (812) 988-6406
15,776 Acres Established 1929

LOCATION MAP



LEGEND					
	Road		RR		Restroom
	Hiking Trail		Accessible		Amphitheatre
	Boundary		Mountain Bike Trail		Parking
	Picnic Area				

SHELTERS	
	Lower
	Upper
	Walnut
	Tulip Tree
	Hoosiers Nest
	Recreation Building
	Strahl Lake
	CCC Camp

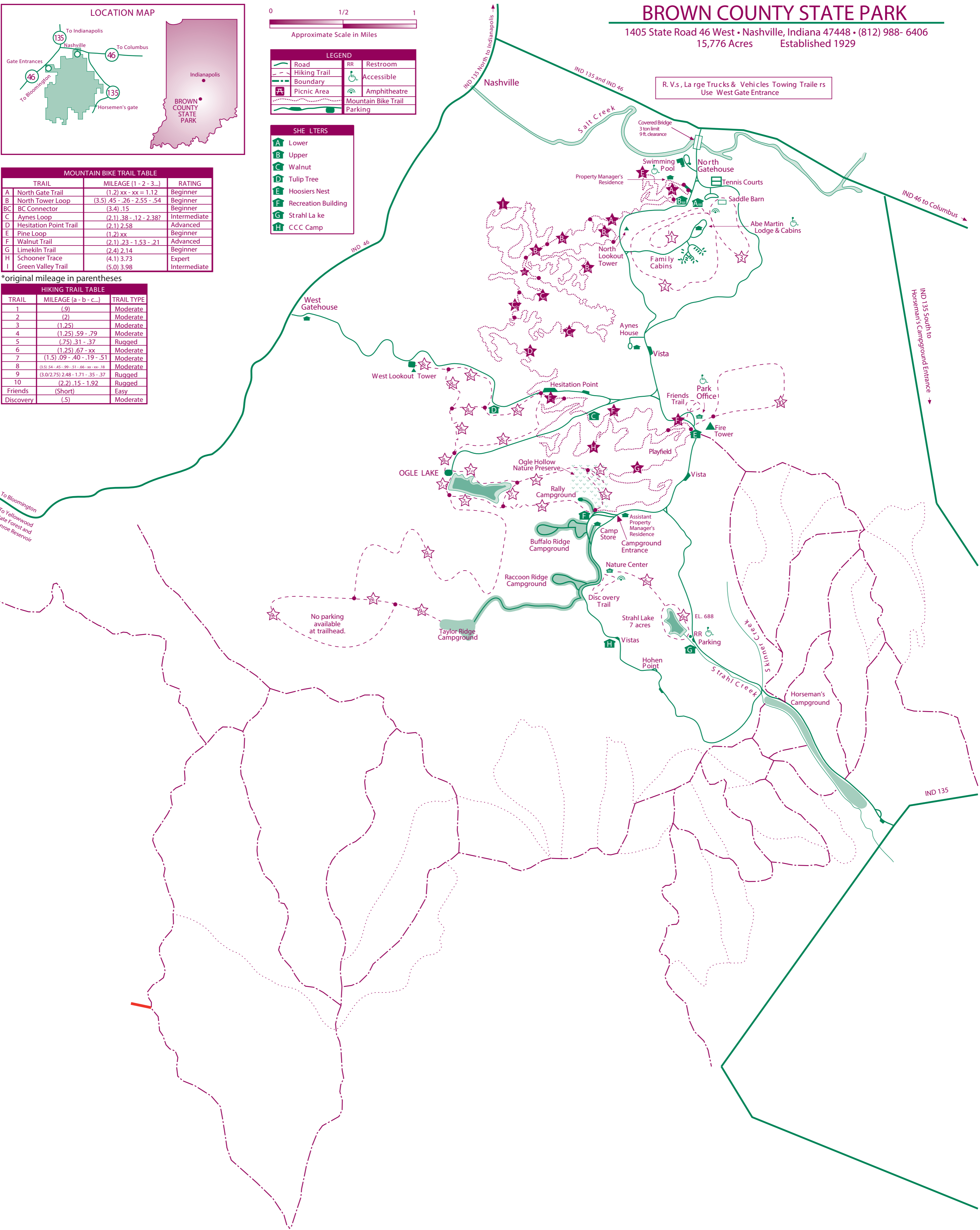
MOUNTAIN BIKE TRAIL TABLE

TRAIL	MILEAGE {1 - 2 - 3...}	RATING
A North Gate Trail	(1.2) xx - xx = 1.12	Beginner
B North Tower Loop	(3.5) .45 - .26 - 2.55 - .54	Beginner
BC BC Connector	(3.4) .15	Beginner
C Aynes Loop	(2.1) .38 - .12 - 2.38?	Intermediate
D Hesitation Point Trail	(2.1) 2.58	Advanced
E Pine Loop	(1.2) xx	Beginner
F Walnut Trail	(2.1) .23 - 1.53 - .21	Advanced
G Limekiln Trail	(2.4) 2.14	Beginner
H Schooner Trace	(4.1) 3.73	Expert
I Green Valley Trail	(5.0) 3.98	Intermediate

*original mileage in parentheses

TRAIL	MILEAGE (a - b - c...)	TRAIL TYPE
1	(.9)	Moderate
2	(2)	Moderate
3	(1.25)	Moderate
4	(1.25) .59 - .79	Moderate
5	(.75) .31 - .37	Rugged
6	(1.25) .67 - xx	Moderate
7	(1.5) .09 - .40 - .19 - .51	Moderate
8	(3.5) .54 - .45 - .99 - .51 - .66 - xx - xx - .18	Moderate
9	(3.0/2.75) 2.48 - 1.71 - .35 - .37	Rugged
10	(2.2) .15 - 1.92	Rugged
Friends	(Short)	Easy
Discovery	(.5)	Moderate

R.V.s, Large Trucks & Vehicles Towing Trailers Use West Gate Entrance



No parking available at trailhead.

To Bloomington
To Yellowwood State Forest and Monroe Reservoir

IND 135 North to Indianapolis
IND 46 to Columbus
IND 135 South to Horseman's Campground Entrance